

Figure 1.- Miocene project. Location map, metallogenetic belts and mineral deposits.

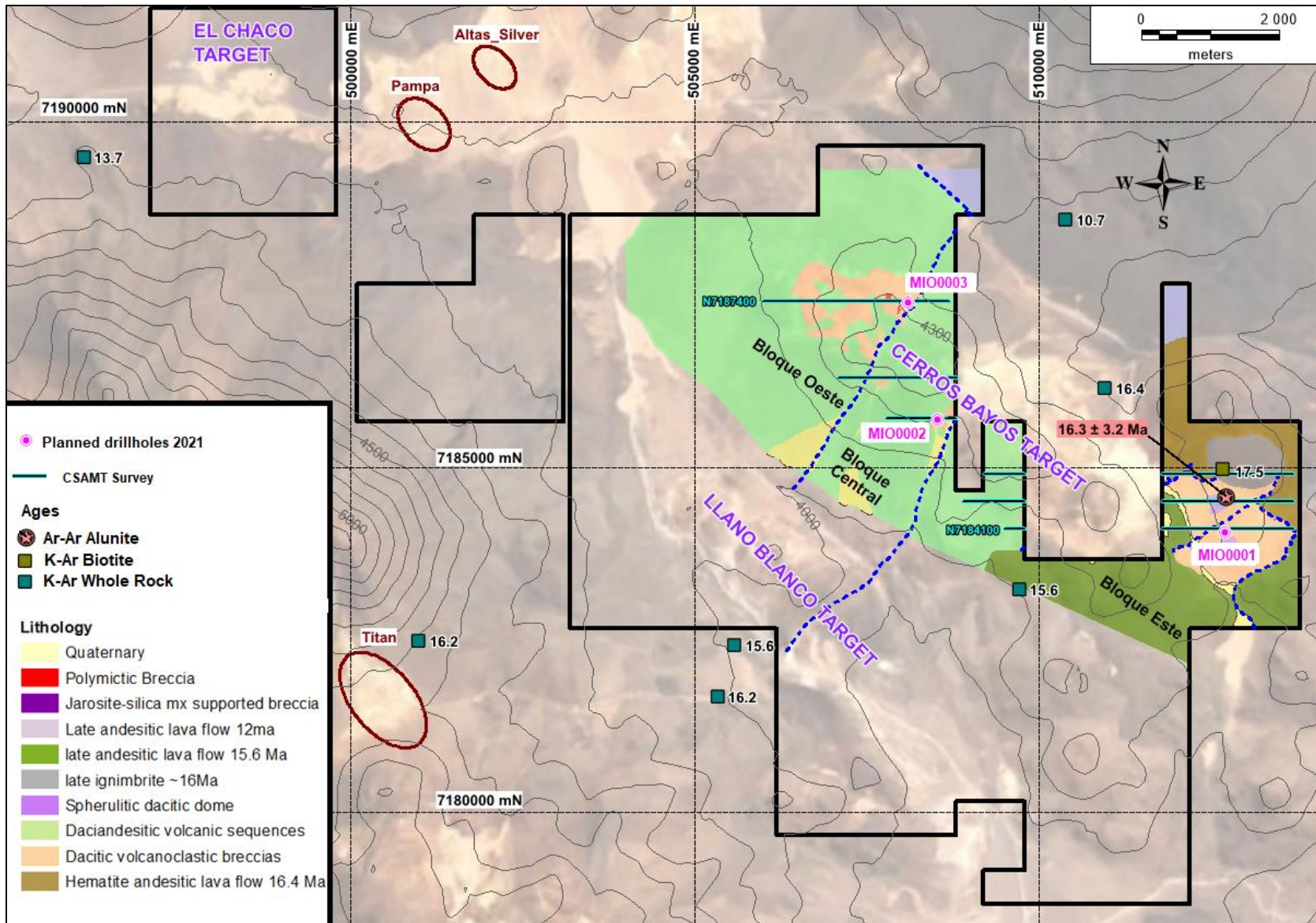


Figure 2.- Miocene project. Geology, age dating, CSAMT survey lines and location of proposed drill holes MIO0001 to 0003.

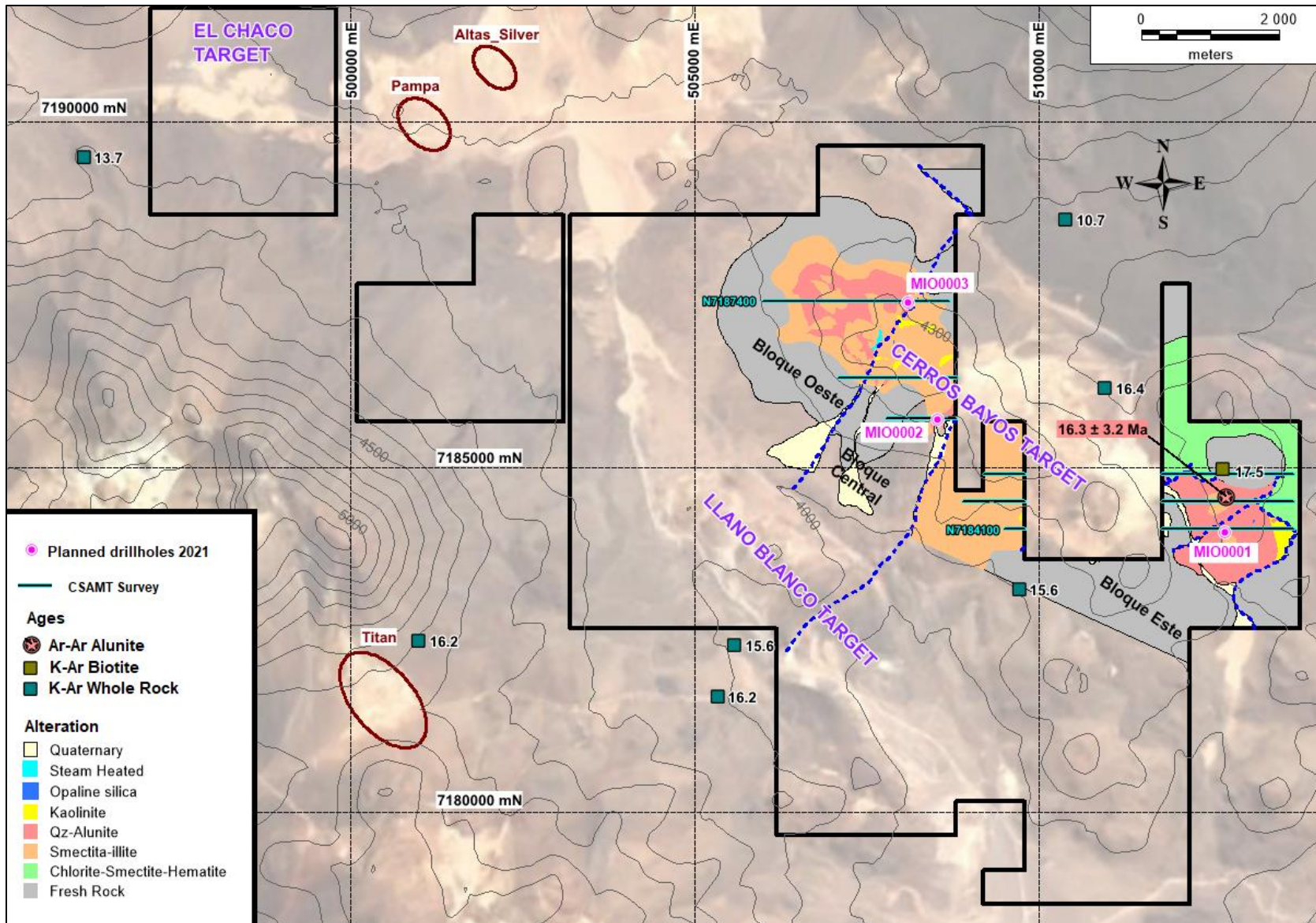


Figure 3.- Miocene project. Alteration map and location of of proposed drill holes MIO0001 to 0003.

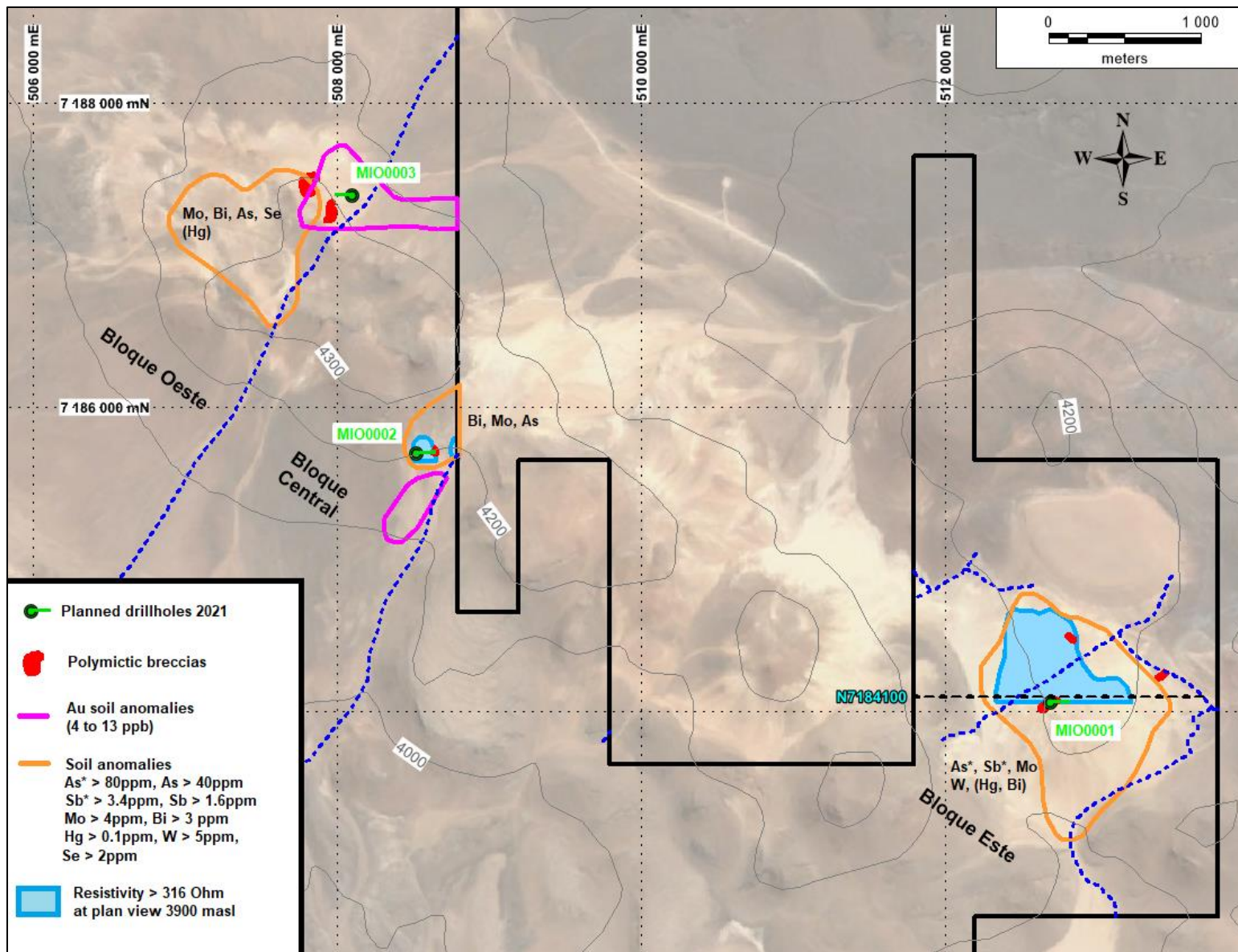


Figure 4.- Miocene project - Cerro Bayos target area. Soil geochem anomalies, CSAMT resistivity and drill holes MIO0001 to 0003.

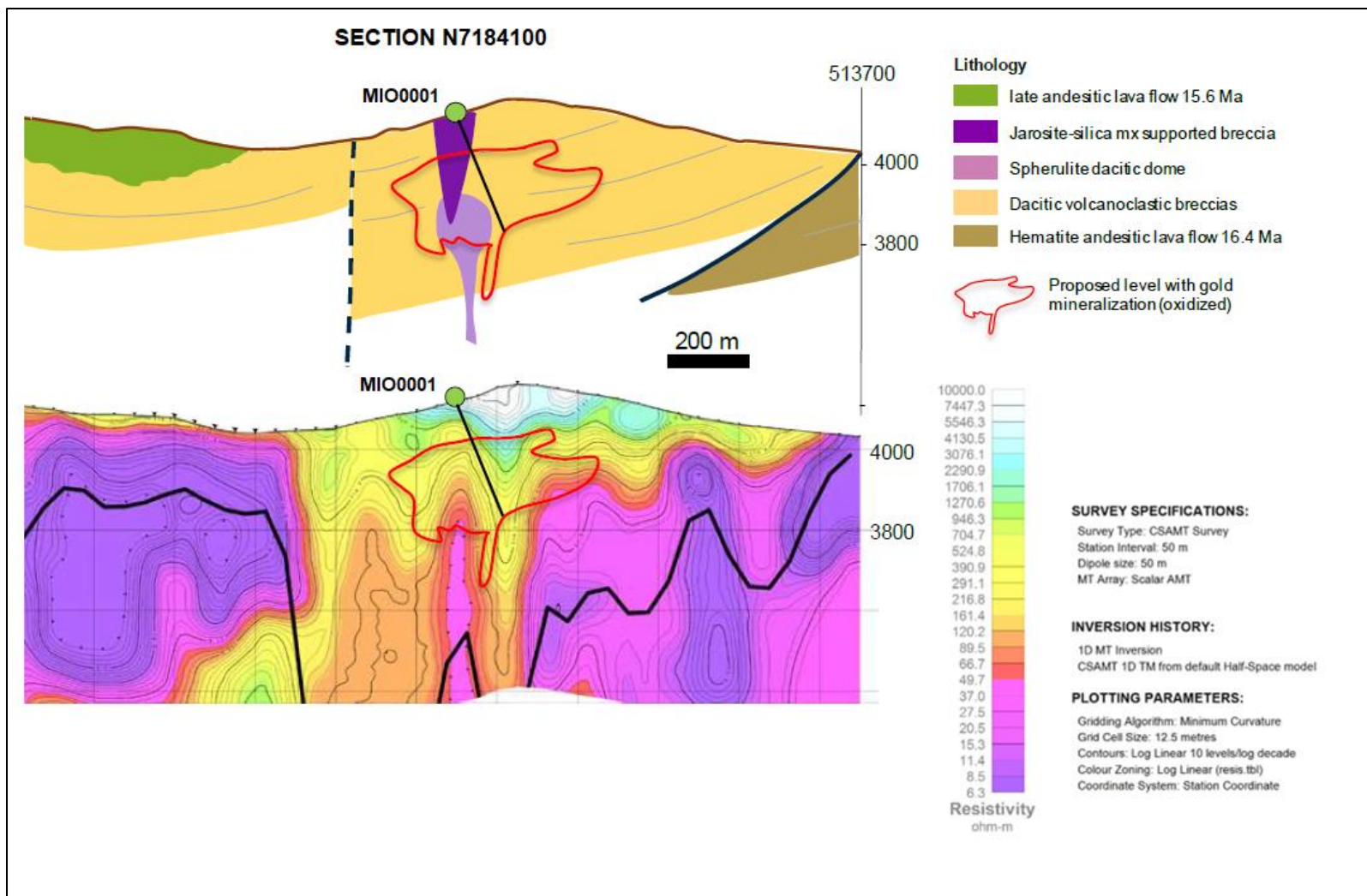


Figure 5.- Miocene project – Bloque Este drill target. N7184100 cross-section showing interpreted geology, CSAMT resistivity, gold target to be tested with drill hole MIO0001.